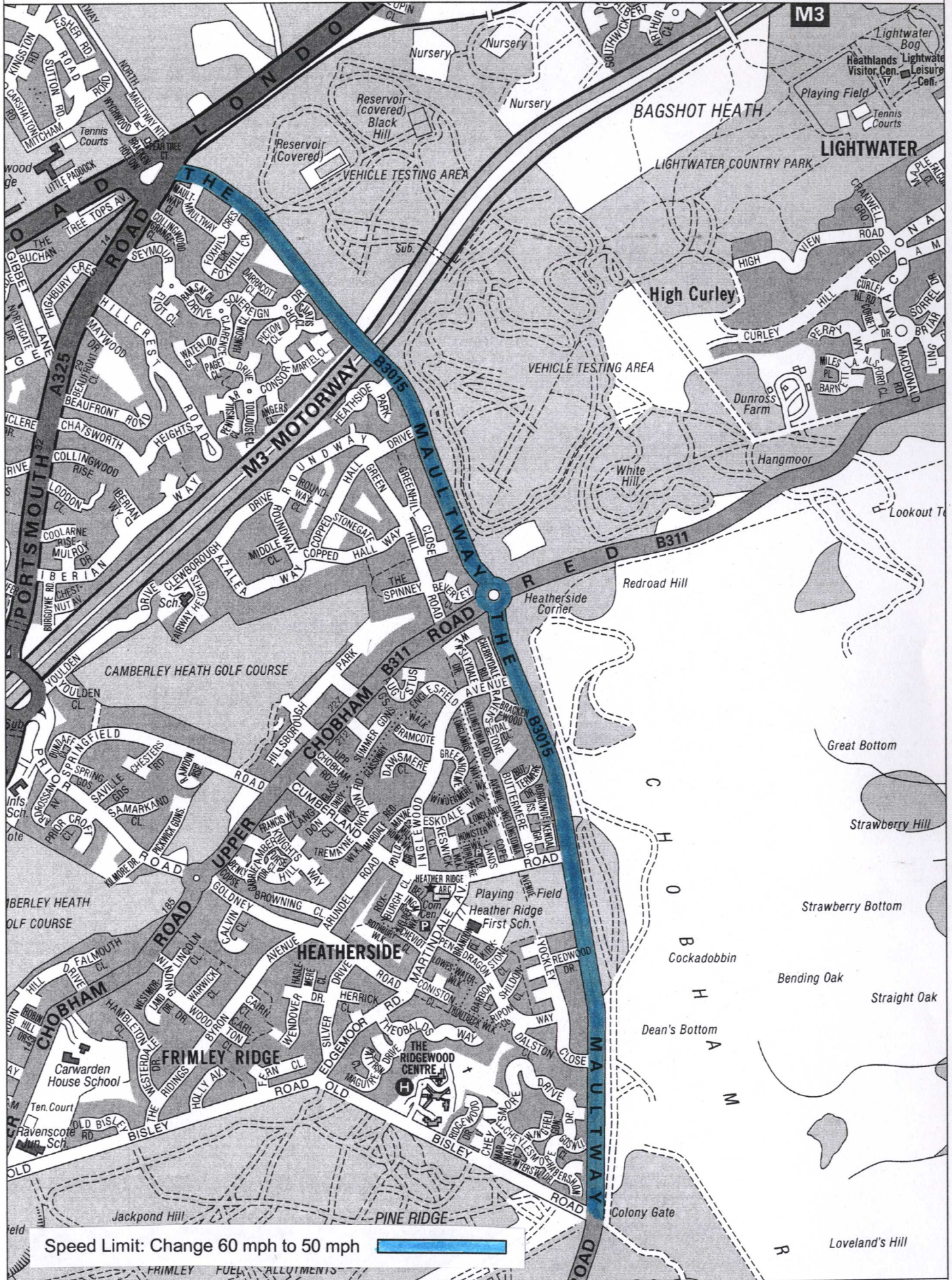


B3015 The Maultway



Speed Limit: Change 60 mph to 50 mph

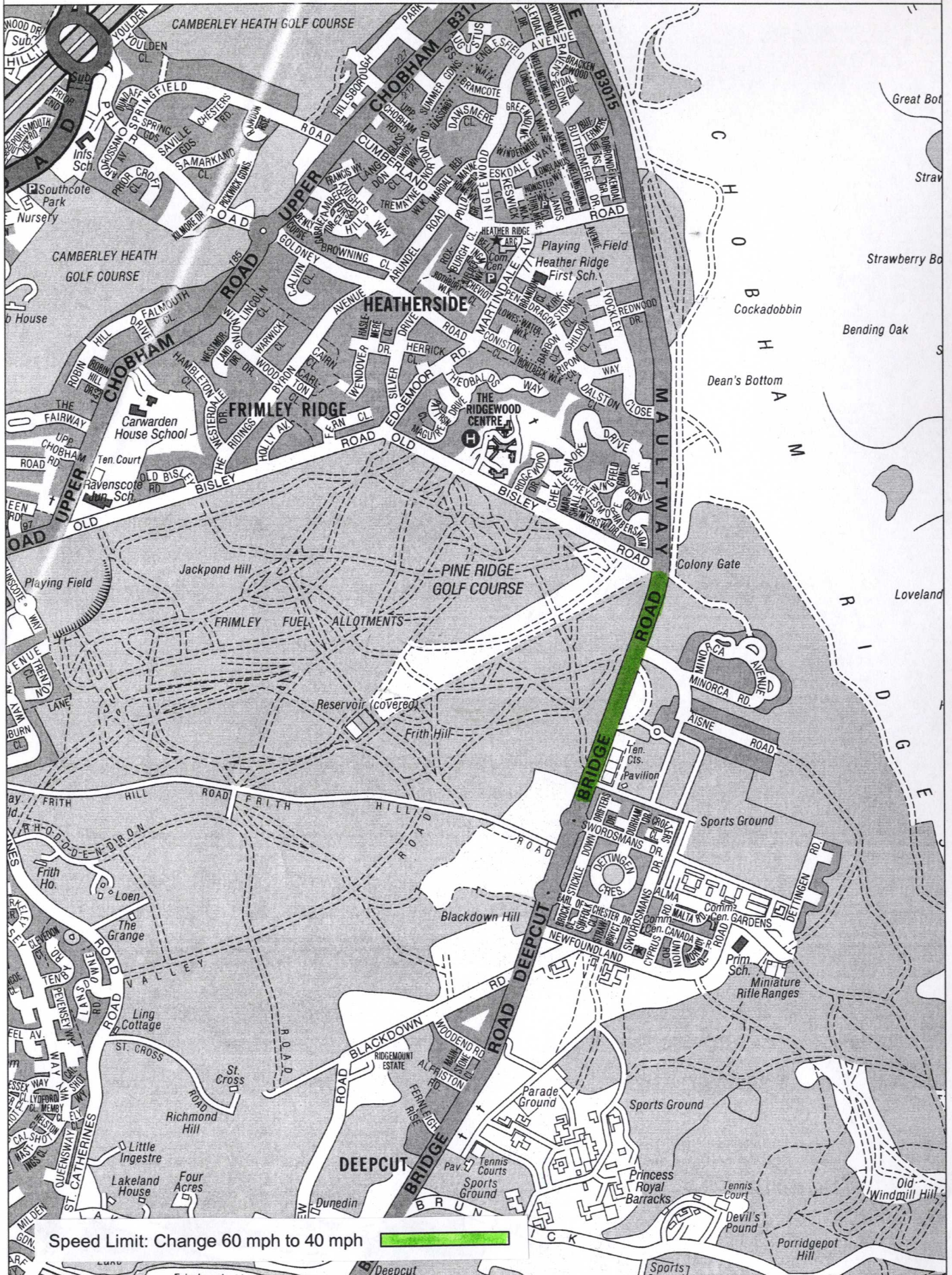


Scale 1:15000

© Crown copyright. All rights reserved.
Surrey County Council, licence No. LA076872, 2000

Date: 16/02/2009

B3015 Deepcut Bridge Road

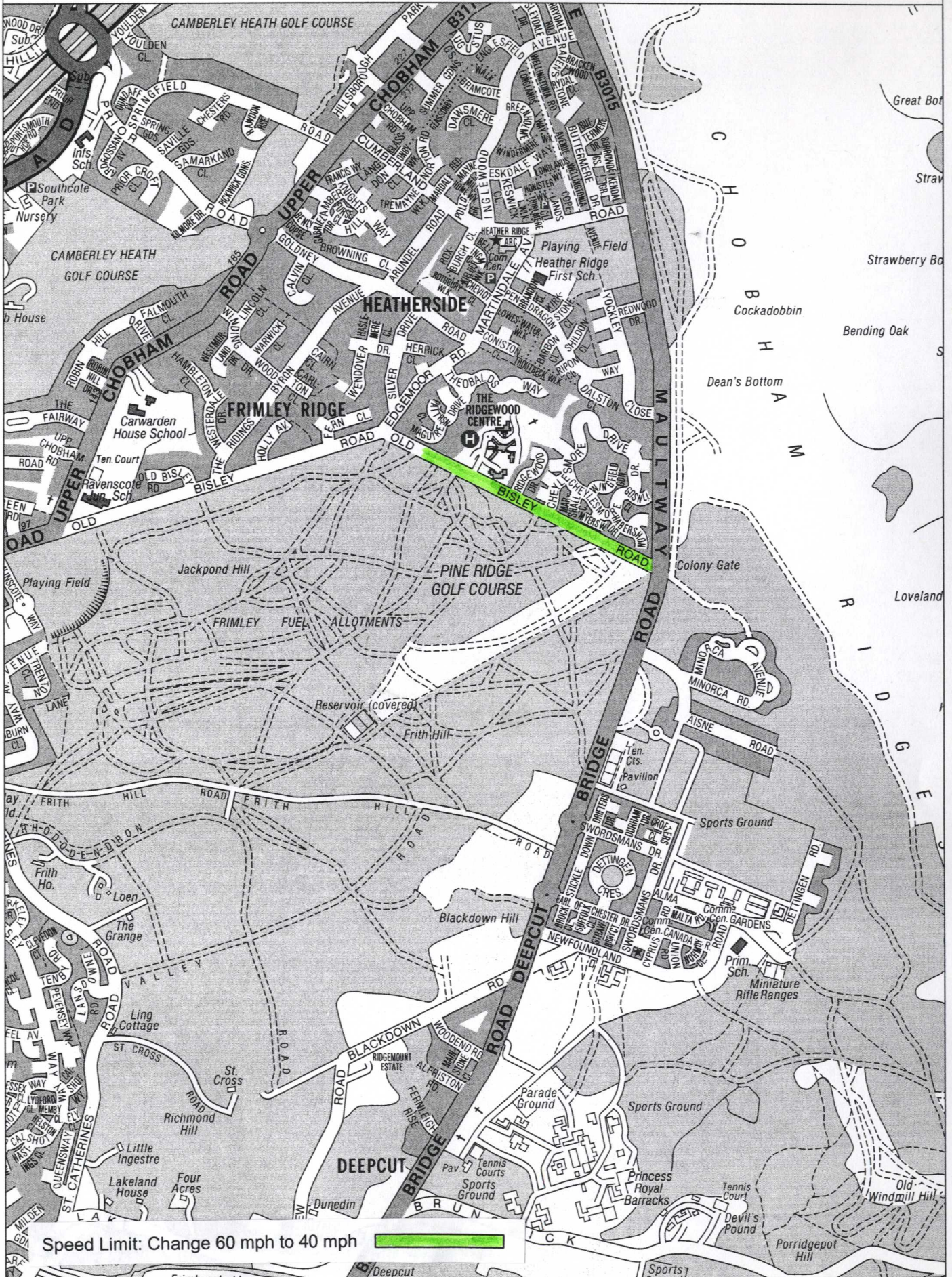


Scale 1:15000

© Crown copyright. All rights reserved.
Surrey County Council, licence No. LA076872, 2000

Date: 16/02/2009

Old Bisley Road

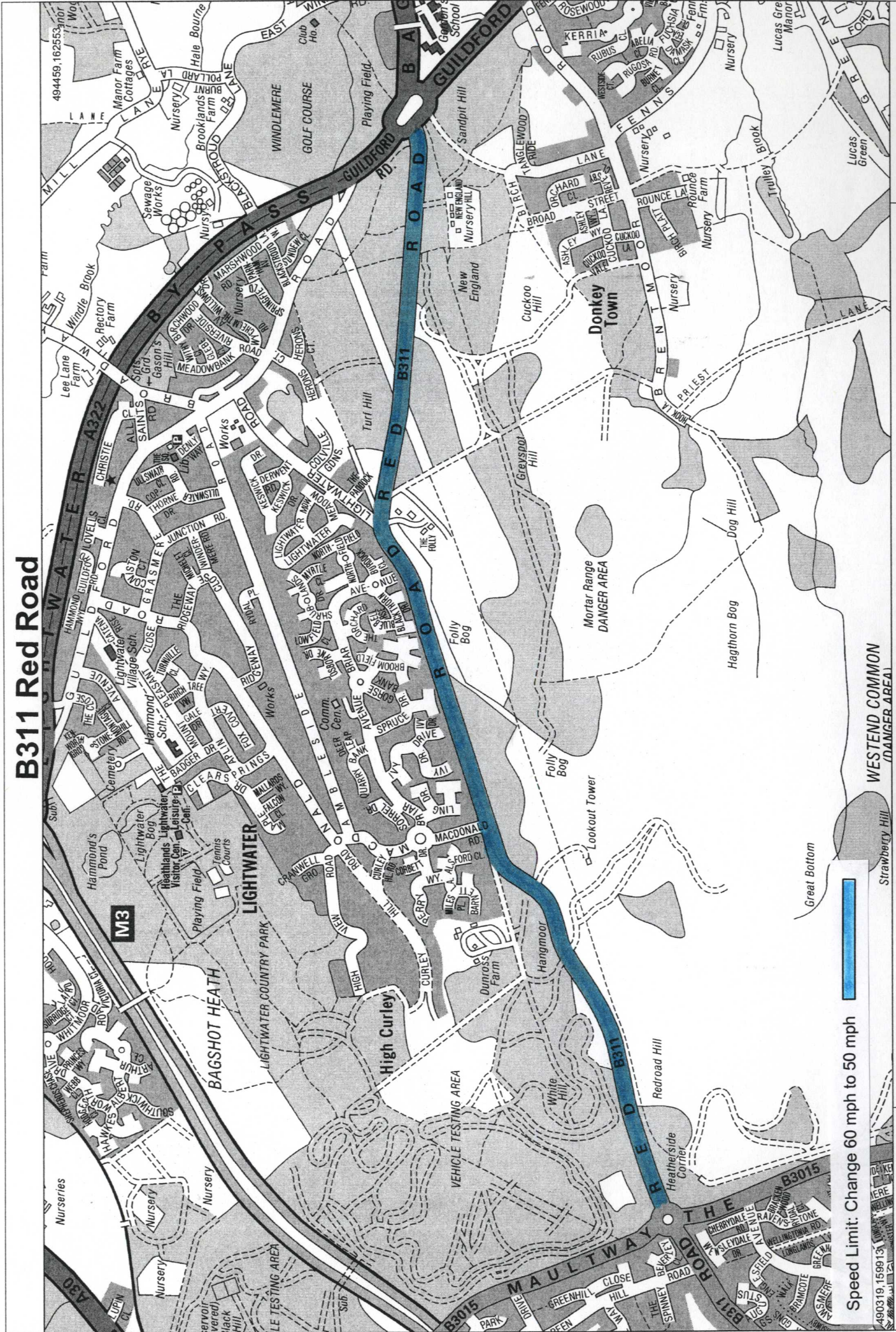


Scale 1:15000

© Crown copyright. All rights reserved.
Surrey County Council, licence No. LA076872, 2000

Date: 16/02/2009

B311 Red Road



Speed Limit: Change 60 mph to 50 mph

Scale 1:15000

Reproduced from the Ordnance Survey mapping with the permission of the Controller of Her Majesty's Stationery Office © Crown copyright. Unauthorised reproduction infringes Crown copyright and may lead to prosecution or civil proceedings.

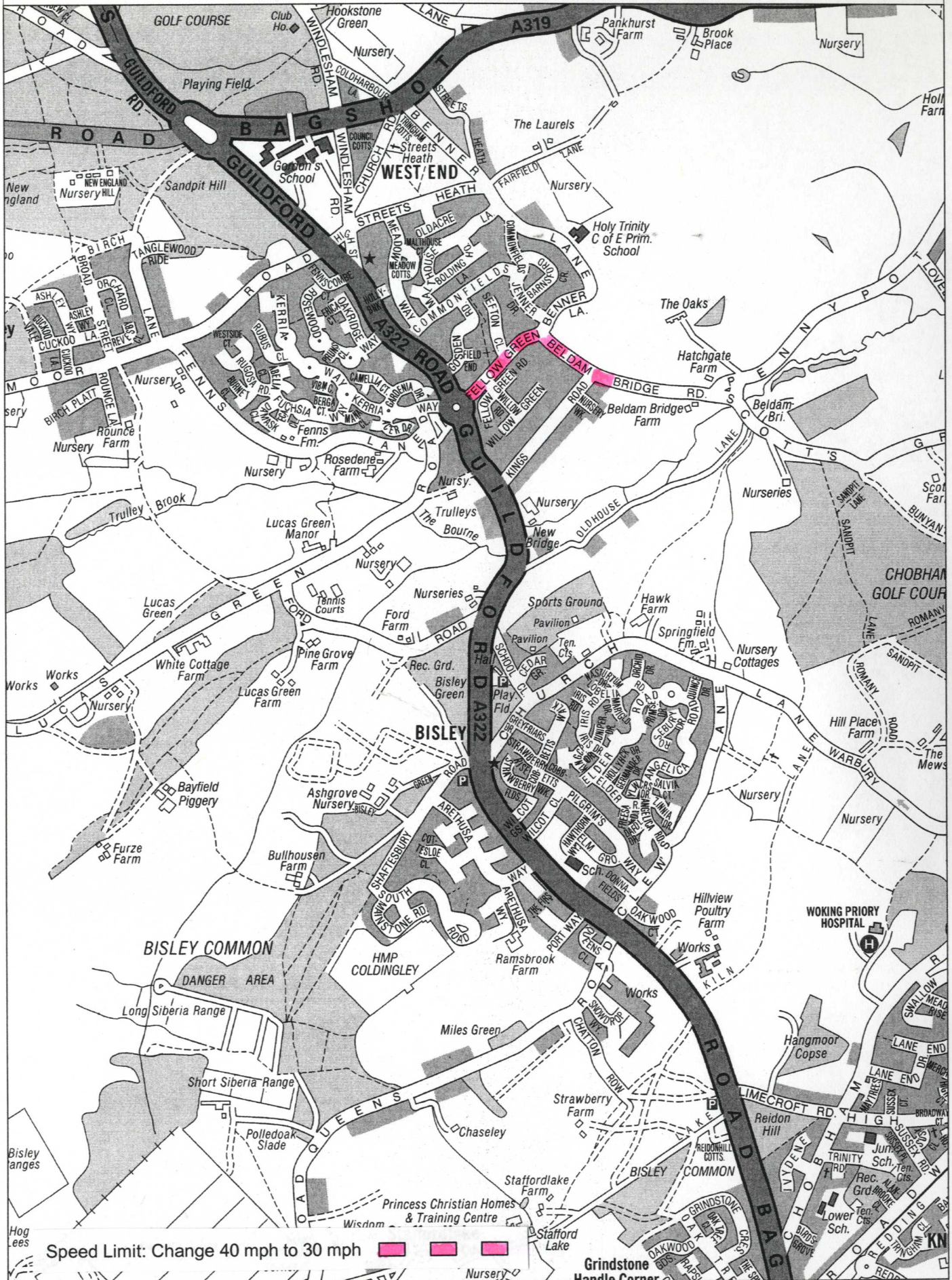
Surrey County Council, LA076872, 1998.

Date: 16/02/2009

A322 Guildford Road



Fellow Green / Beldam Bridge Road

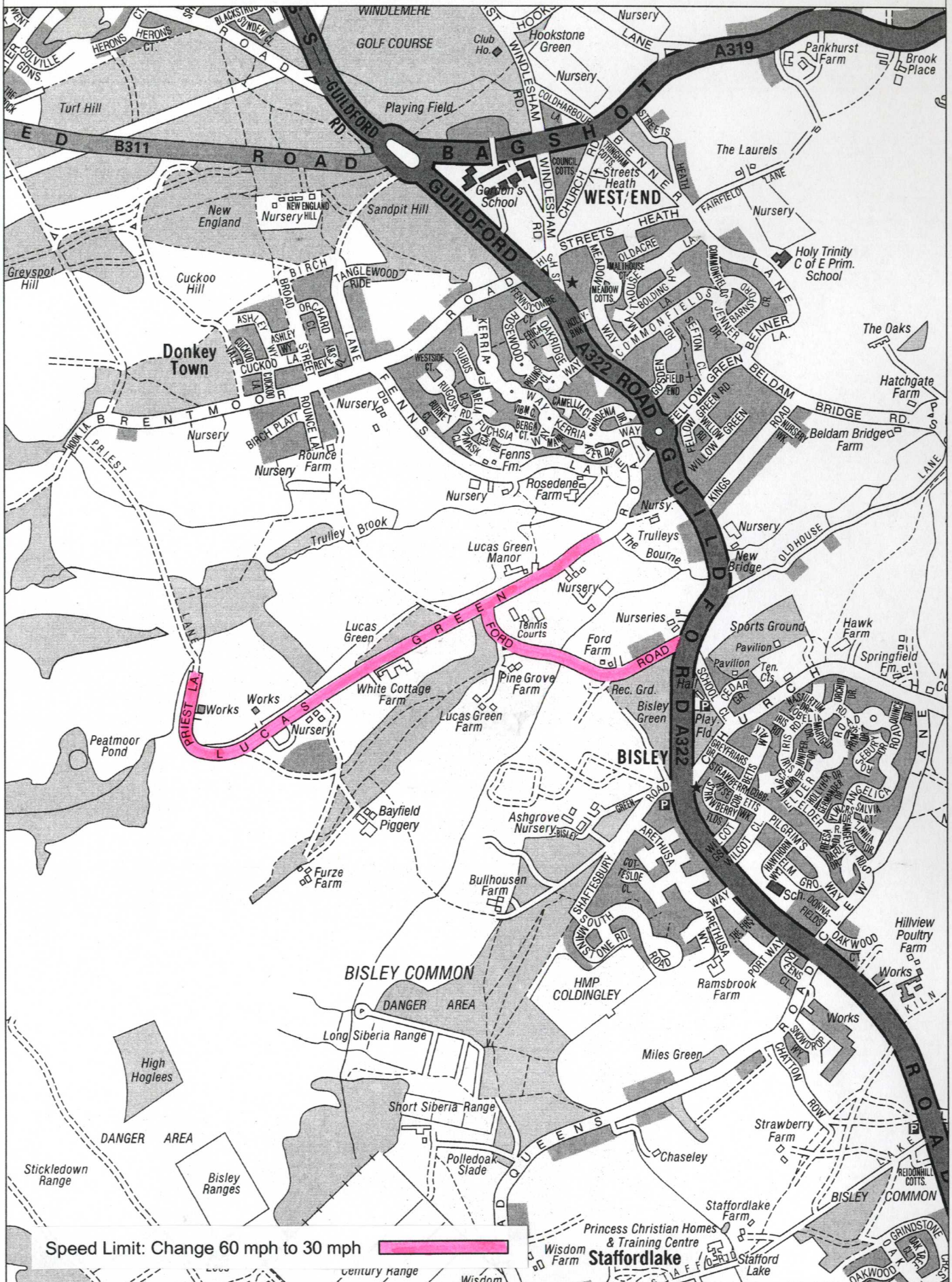


Scale 1:15000

© Crown copyright. All rights reserved.
Surrey County Council, licence No. LA076872, 2000

Date: 16/02/2009

Lucas Green Road / Ford Road



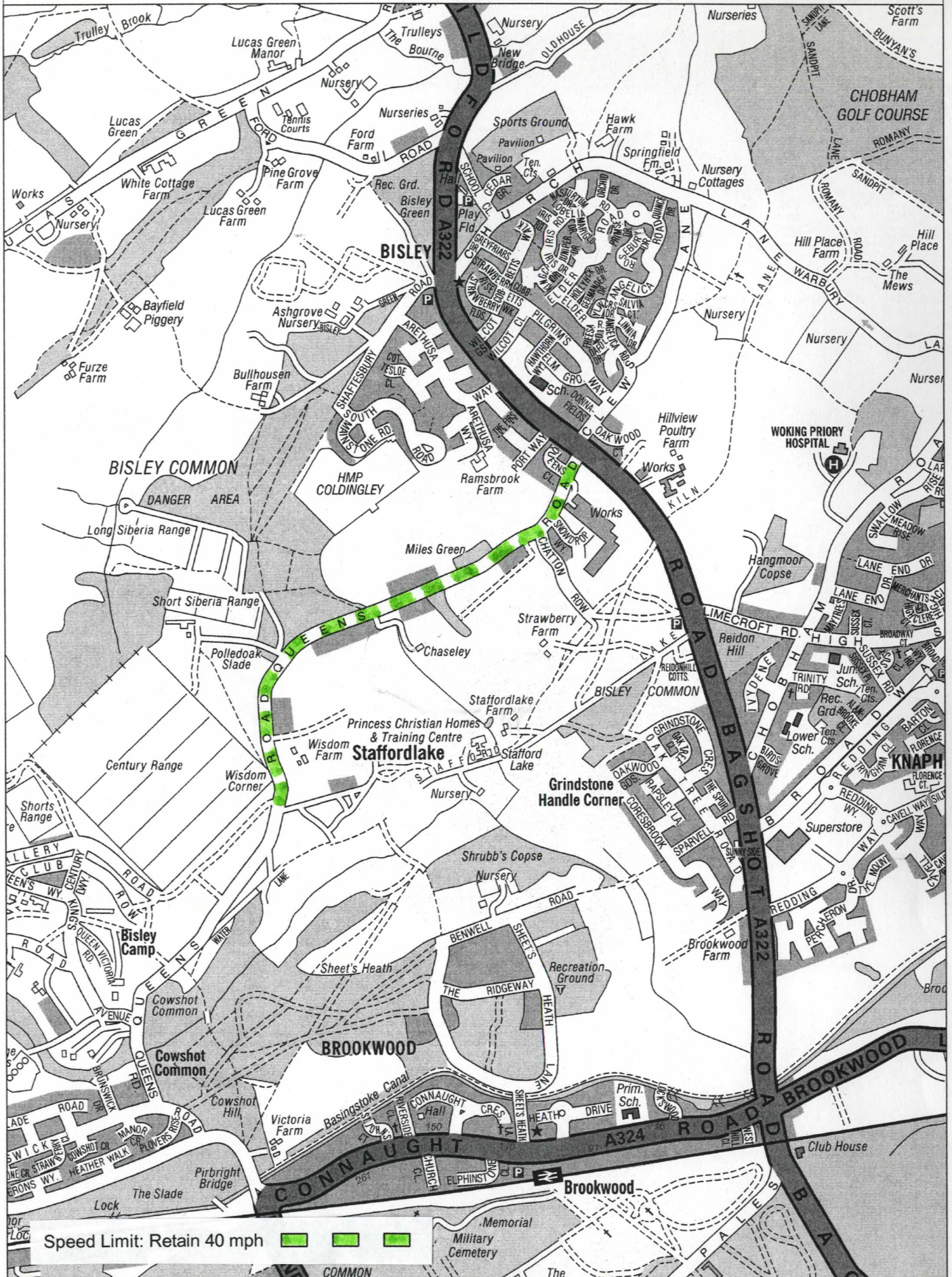
Speed Limit: Change 60 mph to 30 mph

Scale 1:15000

© Crown copyright. All rights reserved.
Surrey County Council, licence No. LA076872, 2000

Date: 16/02/2009

Queens Road



Scale 1:15000

© Crown copyright. All rights reserved.
Surrey County Council, licence No. LA076872, 2000

Date: 16/02/2009